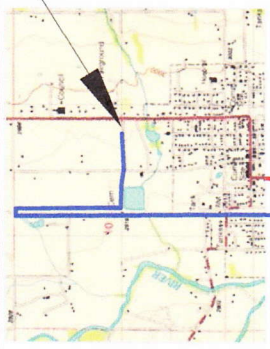
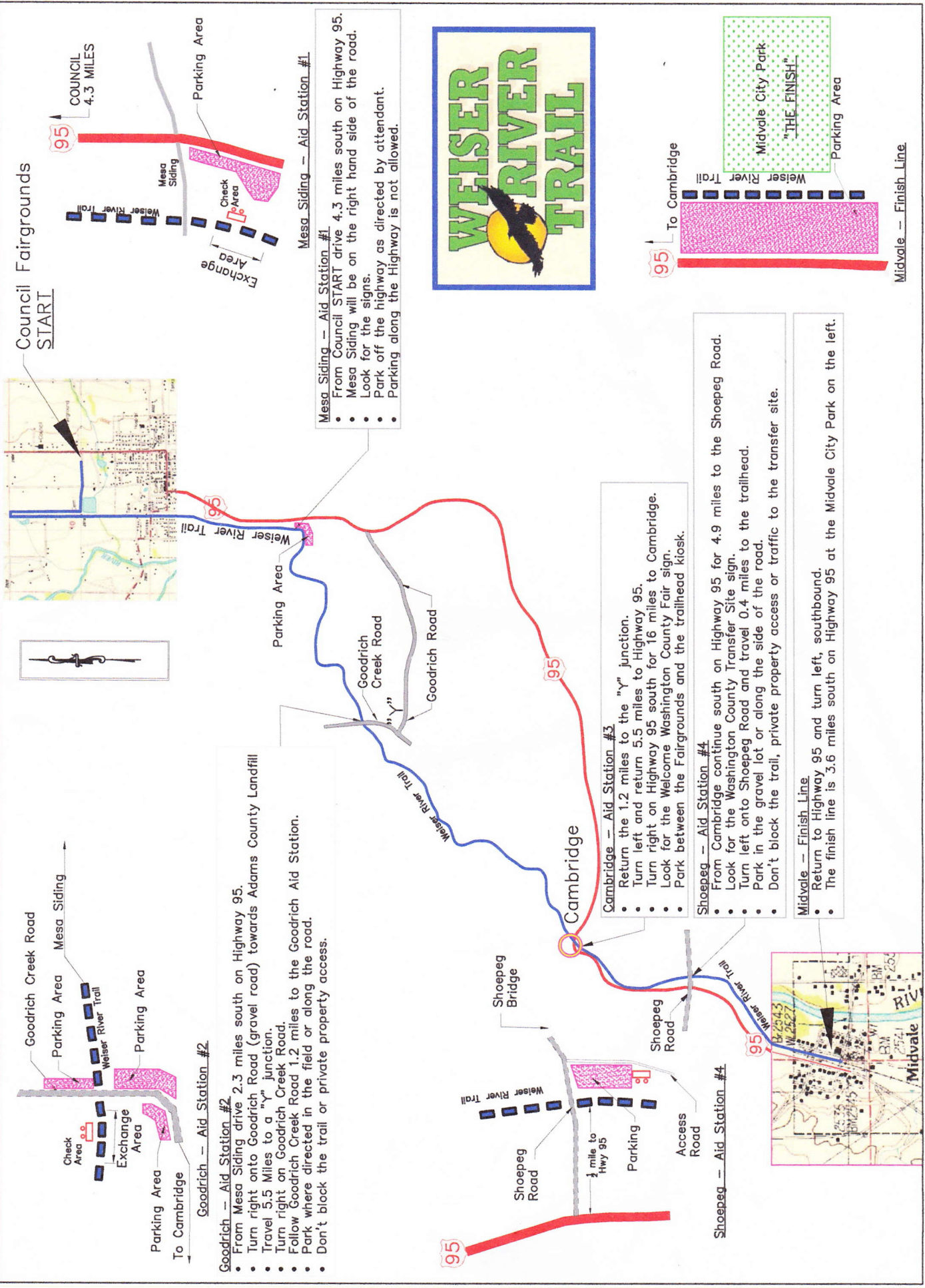
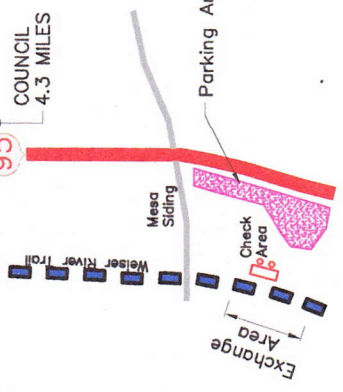




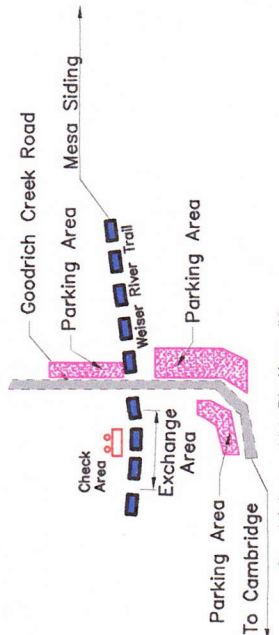
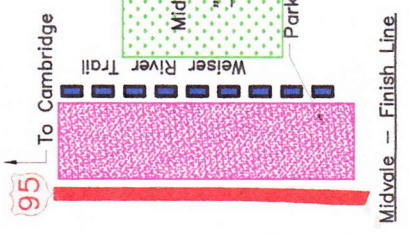
WEISER RIVER TRAIL - 50K RELAY



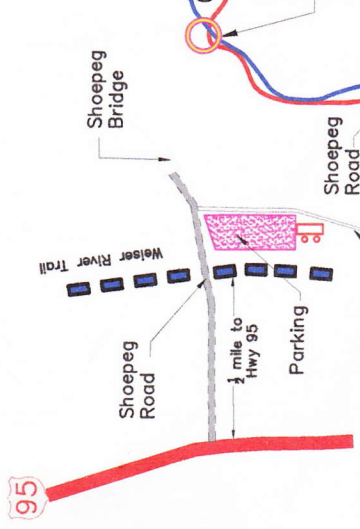
Council Fairgrounds
START



- Mesa Siding — Aid Station #1**
- From Council START drive 4.3 miles south on Highway 95.
 - Mesa Siding will be on the right hand side of the road.
 - Look for the signs.
 - Park off the highway as directed by attendant.
 - Parking along the Highway is not allowed.



- Goodrich — Aid Station #2**
- From Mesa Siding drive 2.3 miles south on Highway 95.
 - Turn right onto Goodrich Road (gravel road) towards Adams County Landfill
 - Travel 5.5 Miles to a "Y" junction.
 - Turn right on Goodrich Creek Road.
 - Follow Goodrich Creek Road 1.2 miles to the Goodrich Aid Station.
 - Park where directed in the field or private property access.
 - Don't block the trail or private property access.



- Shoeppeg — Aid Station #4**
- From Cambridge continue south on Highway 95 for 4.9 miles to the Shoeppeg Road.
 - Look for the Washington County Transfer Site sign.
 - Turn left onto Shoeppeg Road and travel 0.4 miles to the trailhead.
 - Park in the gravel lot or along the side of the road.
 - Don't block the trail, private property access or traffic to the transfer site.



- Cambridge**
- Return the 1.2 miles to the "Y" junction.
 - Turn left and return 5.5 miles to Highway 95.
 - Turn right on Highway 95 south for 16 miles to Cambridge.
 - Look for the Welcome Washington County Fair sign.
 - Park between the Fairgrounds and the trailhead kiosk.

- Midvale — Finish Line**
- Return to Highway 95 and turn left, southbound.
 - The finish line is 3.6 miles south on Highway 95 at the Midvale City Park on the left.